


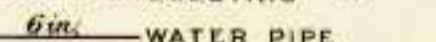
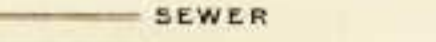



Main Line Pennsylvania RR FROM Overbrook to Paoli

EXPLANATION

-  STONE BUILDING
-  BRICK "
-  HALF FRAME "
-  FRAME "
-  STABLE OR BARN
-  GREEN HOUSE
-  STEAM RAILROAD
-  ELECTRIC "
-  WATER PIPE
-  SEWER
-  IMPROVED ROAD
-  FIRE HYDRANT
-  ADDING PLATE

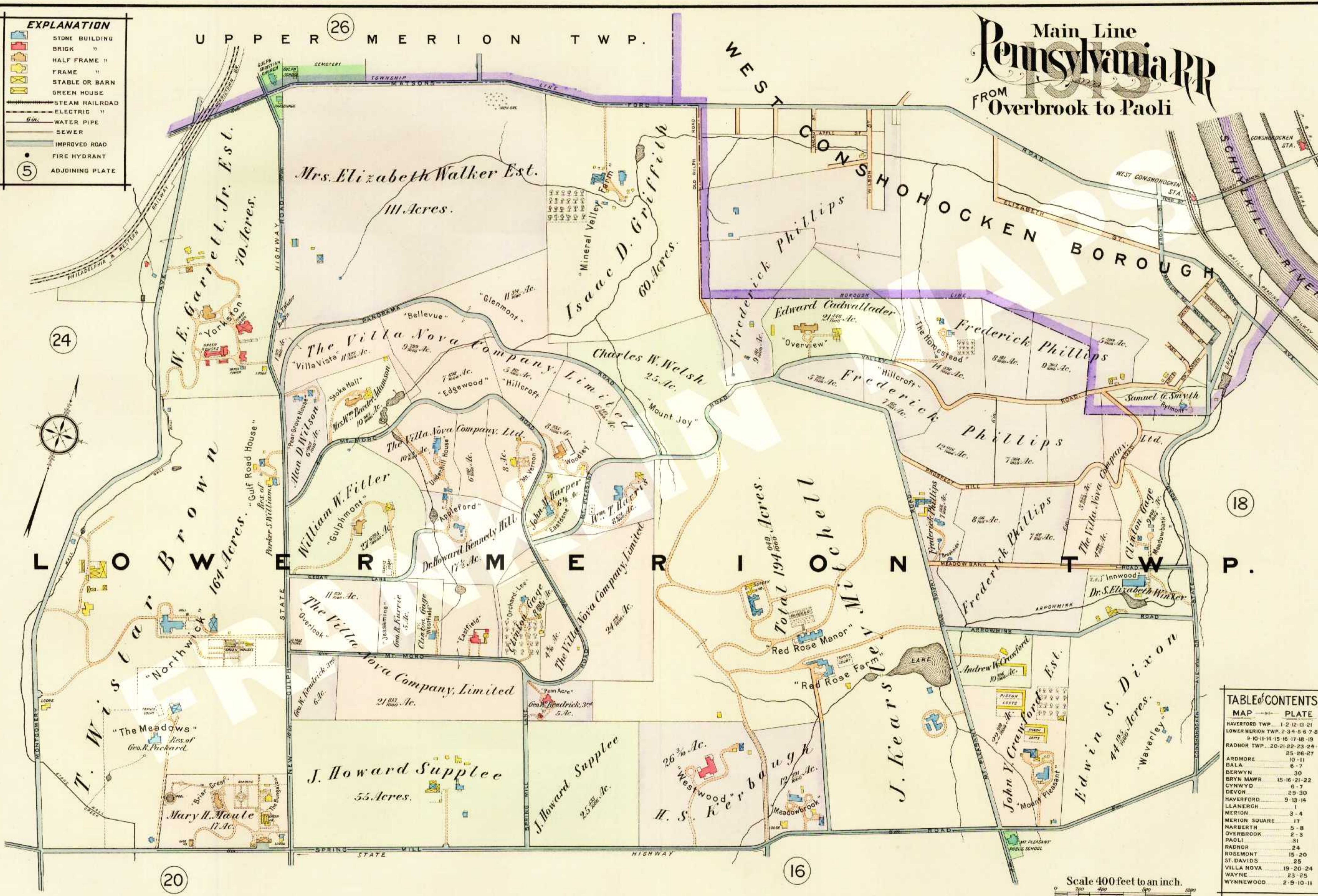


TABLE OF CONTENTS

| MAP | PLATE |
|-------------------|---------------------------|
| HAVERFORD TWP. | 1-2-12-13-21 |
| LOWER MERION TWP. | 2-3-4-5-6-7-8 |
| | 9-10-11-14-15-16-17-18-19 |
| RADNOR TWP. | 20-21-22-23-24-25-26-27 |
| ARDMORE | 10-11 |
| BALA | 6-7 |
| BERWYN | 30 |
| BRYN MAWR | 15-16-21-22 |
| CYNVD | 6-7 |
| DEVON | 29-30 |
| HAVERFORD | 9-13-14 |
| LLANERCH | 1 |
| MERION | 3-4 |
| MERION SQUARE | 17 |
| NARBERTH | 5-8 |
| OVERBROOK | 2-3 |
| PAOLI | 31 |
| RADNOR | 24 |
| ROSEMONT | 15-20 |
| ST. DAVIDS | 25 |
| VILLA NOVA | 19-20-24 |
| WAYNE | 23-25 |
| WYNNEWOOD | 2-9-10-11 |

Scale 400 feet to an inch.