

TABLE OF CONTENTS



MAP	PLATE
HAVERFORD TWP.	1-2-12-13-21
LOWER MERION TWP.	2-3-4-5-6-7-8
	9-10-11-14-15-16-17-18-19
RADNOR TWP.	20-21-22-23-24
ARDMORE	25-26-27
BALA	10-11
BERWYN	6-7
BRYN MAWR	15-16-21-22
CYNWYD	6-7
DEVON	29-30
HAVERFORD	9-13-14
LLANERCH	1
MERION	3-4
MERION SQUARE	17
NARBERTH	5-8
OVERBROOK	2-3
PAOLI	31
RADNOR	24
ROSEMONT	15-20
ST. DAVIDS	25
VILLA NOVA	19-20-24
WAYNE	23-25
WYNNEWOOD	2-9-10-11

EXPLANATION

	STONE BUILDING
	BRICK "
	HALF FRAME "
	FRAME "
	STABLE OR BARN
	GREEN HOUSE
	STEAM RAILROAD
	ELECTRIC "
	WATER PIPE
	SEWER
	IMPROVED ROAD
	FIRE HYDRANT
	ADJOINING PLATE

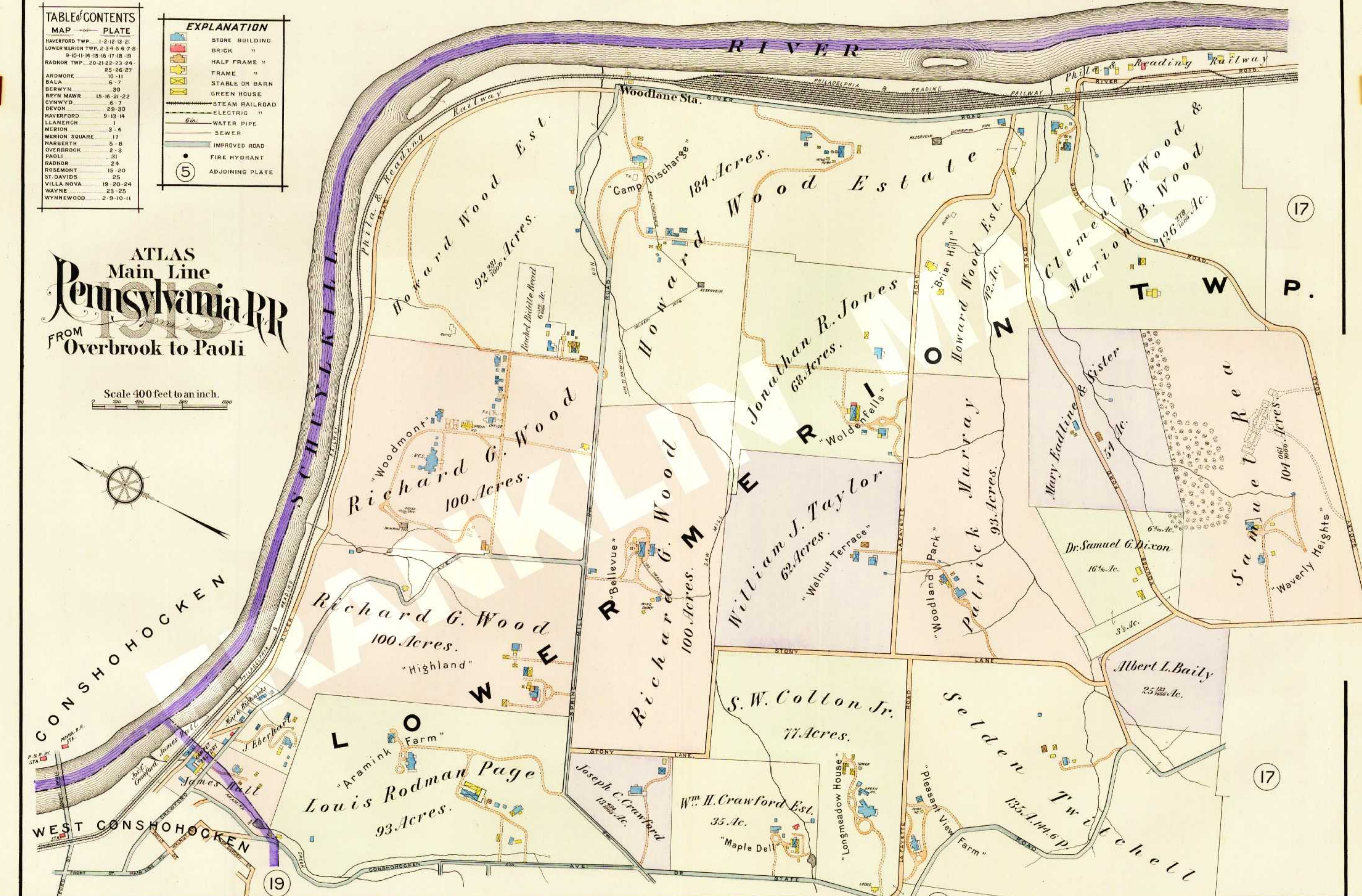
ATLAS
Main Line
Pennsylvania RR
FROM
Overbrook to Paoli

Scale 400 feet to an inch.



CONSHOHOCKEN

WEST CONSHOHOCKEN



17

17

16